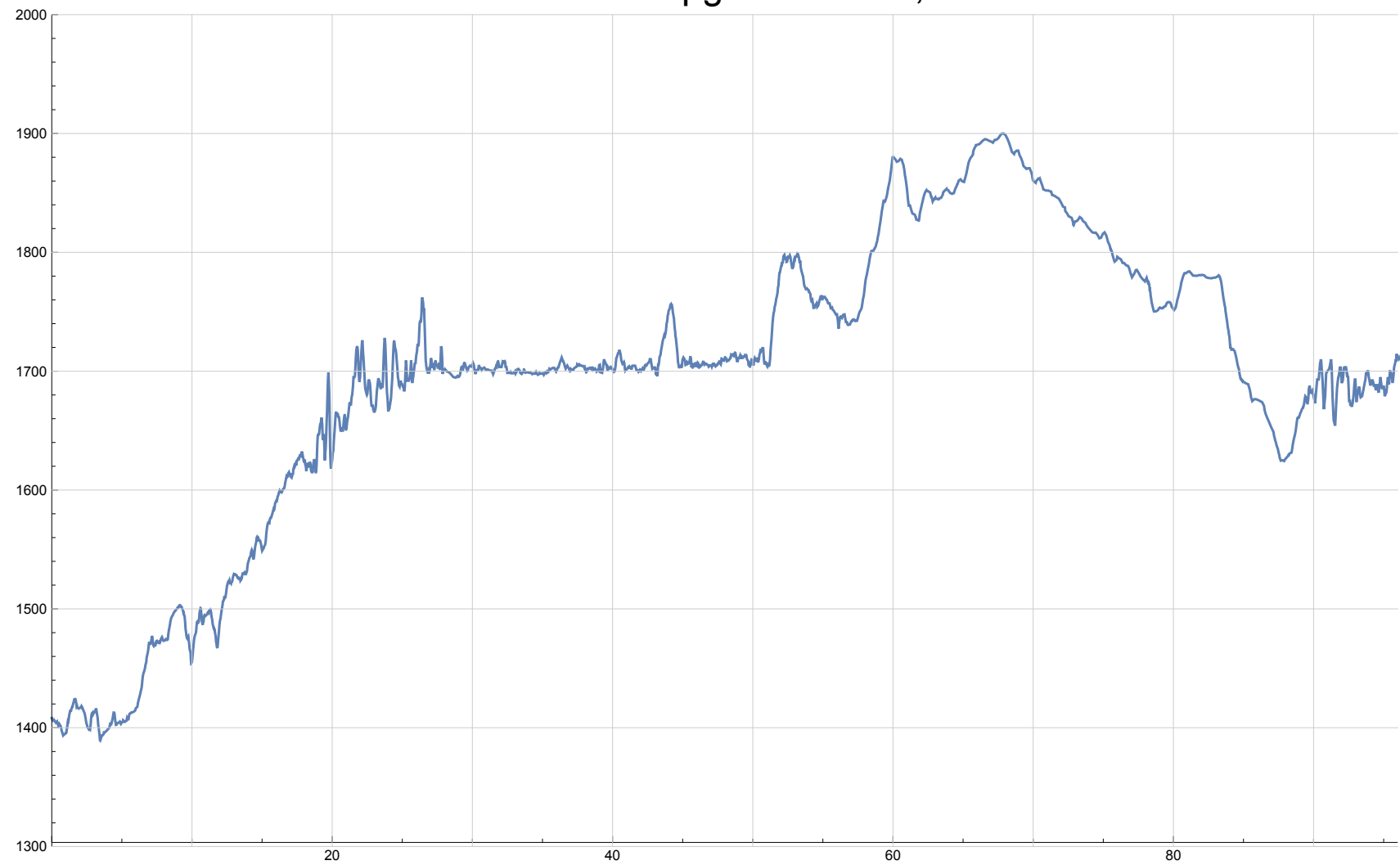


Tour Divide 2017

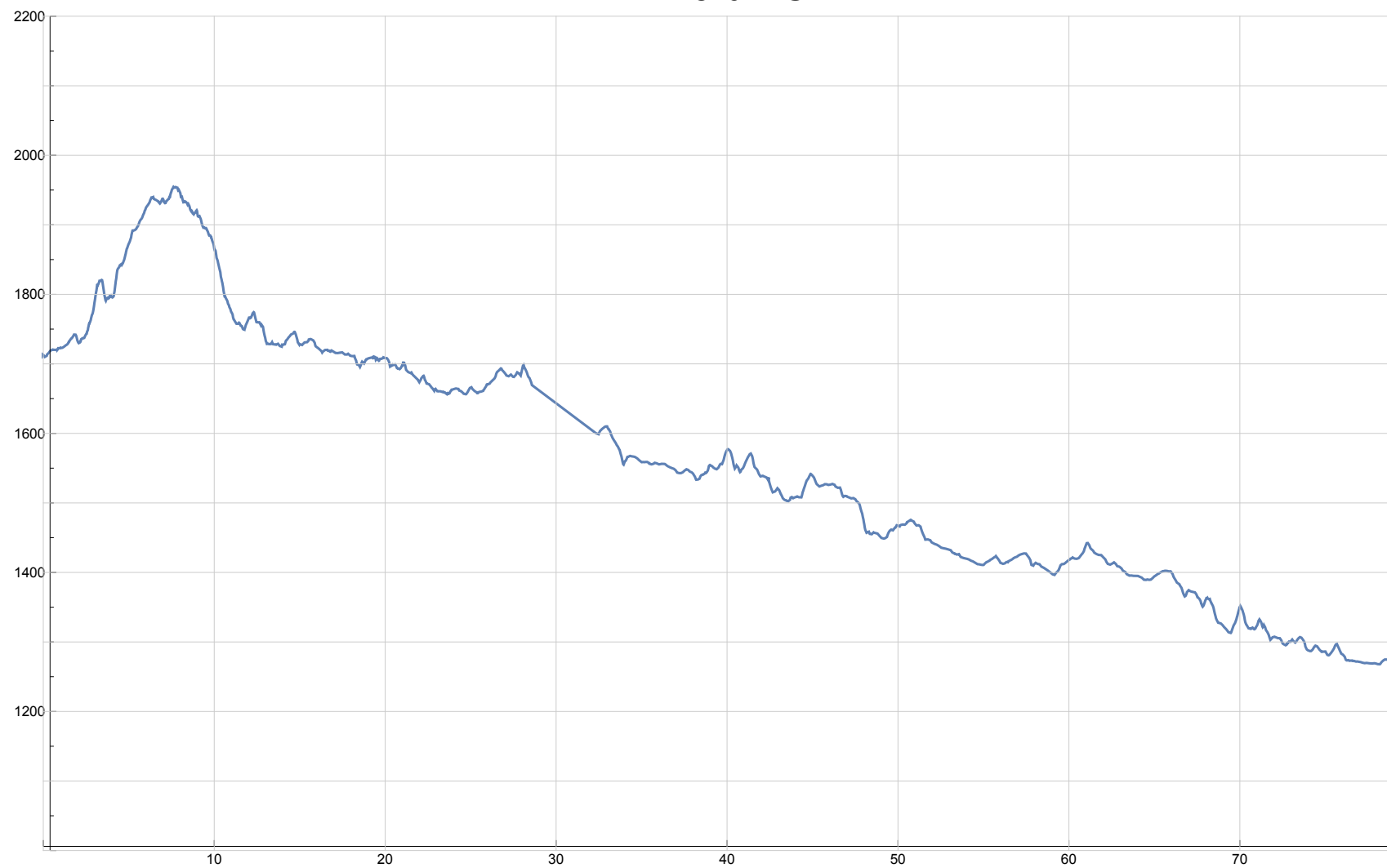
Route Information

Boulton Campground store, AB



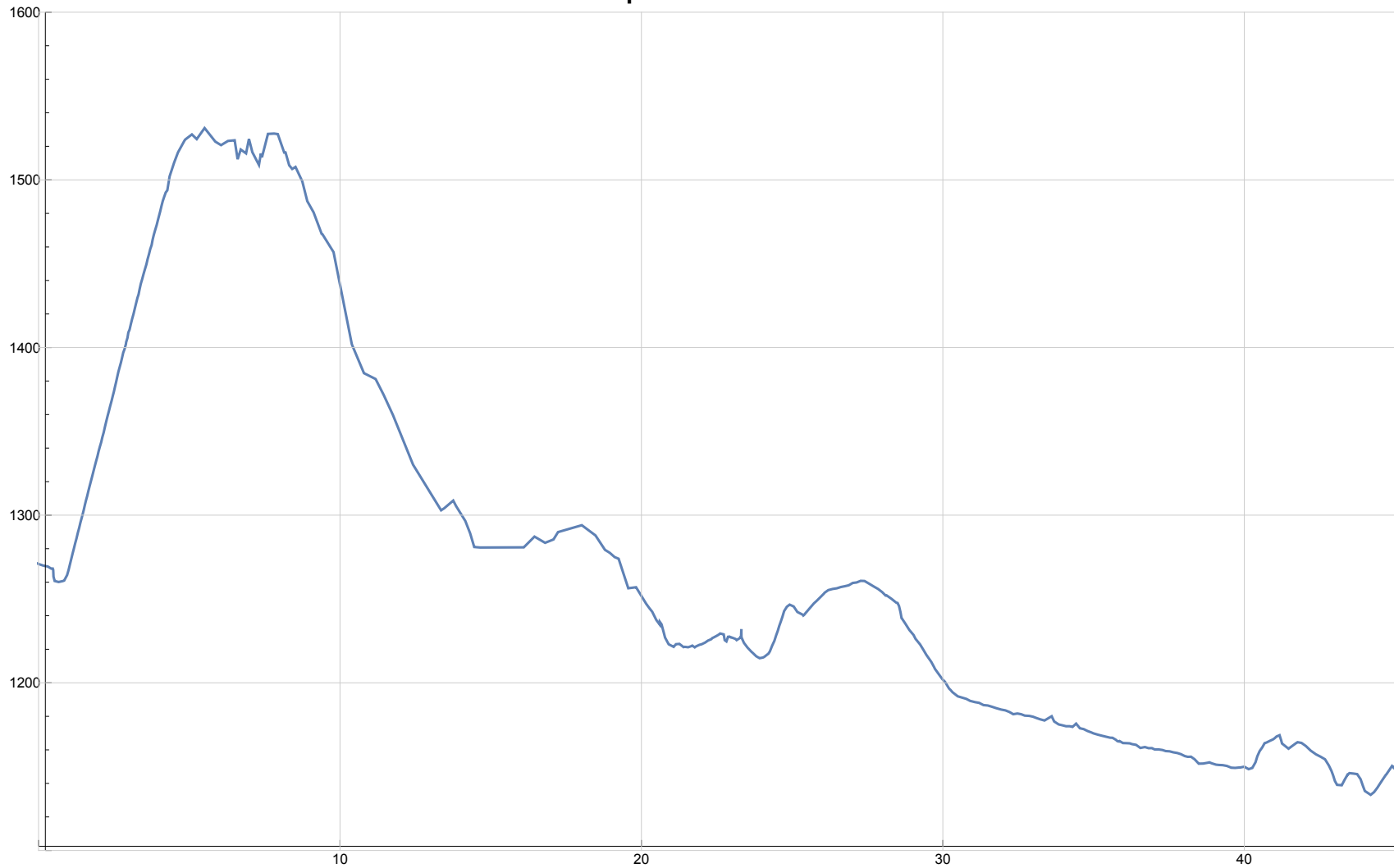
| km | elevation |
|----|--|
| 0 | Start Banff Y |
| 10 | Cross Spray River |
| 18 | High Rockies Trail jct. |
| 24 | Goat Pond |
| 28 | Spray Dam |
| 30 | West Side Campground |
| 43 | Another dam |
| 50 | Cross Bryant Creek |
| 53 | Watridge Lake trail junction |
| 57 | Parking Lot for ski trails indoor toilet |
| 60 | BUMP 1880 m |
| 68 | BUMP 1900 m |
| 88 | Highway Pocaterra Hut (open?) |
| 96 | Boulton C store |
| | Store hours unknown |

Elkford BC



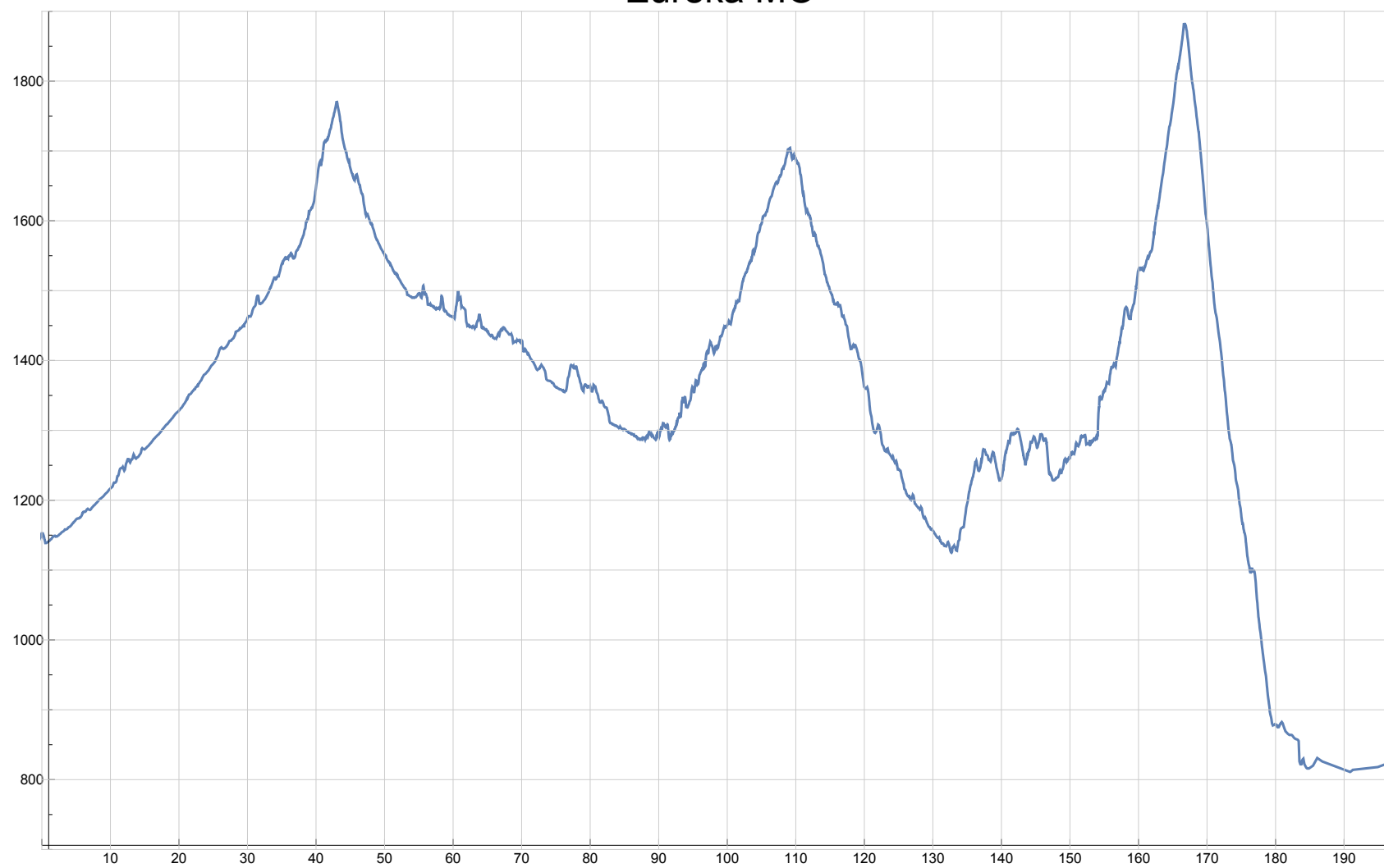
| km | description |
|----|--|
| 0 | Boulton C store |
| 2 | Elk Pass Trail Head |
| 4 | Hydroline Trail Intersection |
| 7 | BC border |
| 8 | Elk Pass 1957 m BC border |
| 12 | FSR intersection |
| 34 | Bridge major river crossing |
| 79 | Elkford |
| | Municipal Campground just before Fas Gas Michel Road |
| | There IS a shelter |
| | Mini mart and Fas Gas right on route |
| | Race Trac gas on the other side of the road |
| | Kapp's pizza |
| | 418 Boivin Rd (a bit west along Alpine way, then Boivin) |
| | +1 250-865-2999 |
| | Open : 7:30AM-10PM |

Sparwood BC



| km | description |
|----|--|
| 0 | Elkford |
| 4 | Road side turnout Leave highway 1530 m |
| 7 | Leave road, single track, follow line |
| 8 | Back on road |
| 23 | Major creek crossing |
| 24 | Line Creek Mine Road |
| 25 | Elk Valley Highway |
| 28 | Lower Elk Valley Road |
| 33 | Elk Valley Airport turnoff |
| 41 | Elk Valley Highway |
| 45 | Sparwood 24 hour Tim's Subway Mountain Shadows Campground a few K south along the highway Can't tell if there is a shelter |

Eureka MO



| km | description |
|-----|--|
| 0 | Sparwood |
| 11 | Corbin Road Intersection |
| 34 | Corbin No services Intersection Flathead Valley Road |
| 43 | Flathead Pass 1770 river on road for a ways after this |
| 87 | Butts Patrol Cabin |
| 90 | Intersection Cabin Valley FSR |
| 92 | River Crossing, climb begins |
| 109 | Cabin Pass (1704 m) |
| 128 | Buildings Farm? |
| 132 | Intersection, Wigwam FSR Campground here Could be a shelter? |
| 153 | Leave road, single track in forest just a bit further along the road is bridge crossing wigwam river |
| 154 | SUPER Steep climb pusher |
| 155 | Emerge in meadow, on road |
| 164 | big switchback |
| 167 | Galton Pass (1882) |
| 180 | Highway Paved |
| 183 | MO border |
| 184 | Border Port of Entry Roosville There is a duty free shop here Some kind of restaurant/bar as well I think |
| 190 | Eureka airport |
| 198 | Corner (Eureka) Subway (7:30 am - 10 pm) Attached to a C store Motel 4 corners casino and grill (6 am - 9 pm) Rolling a bit further into downtown Eureka Drug store, pizza place, coffee shops Cafe Jax (7 am - 3 pm) |